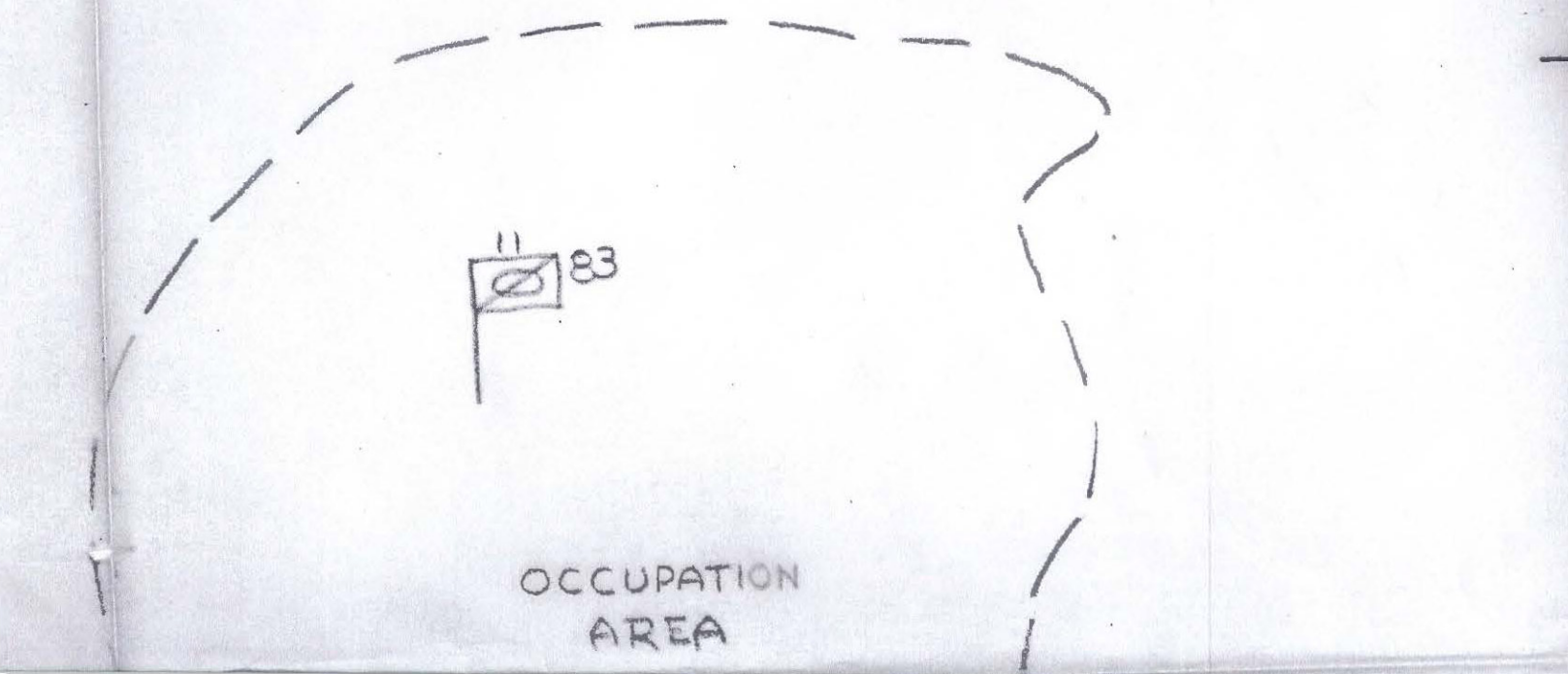
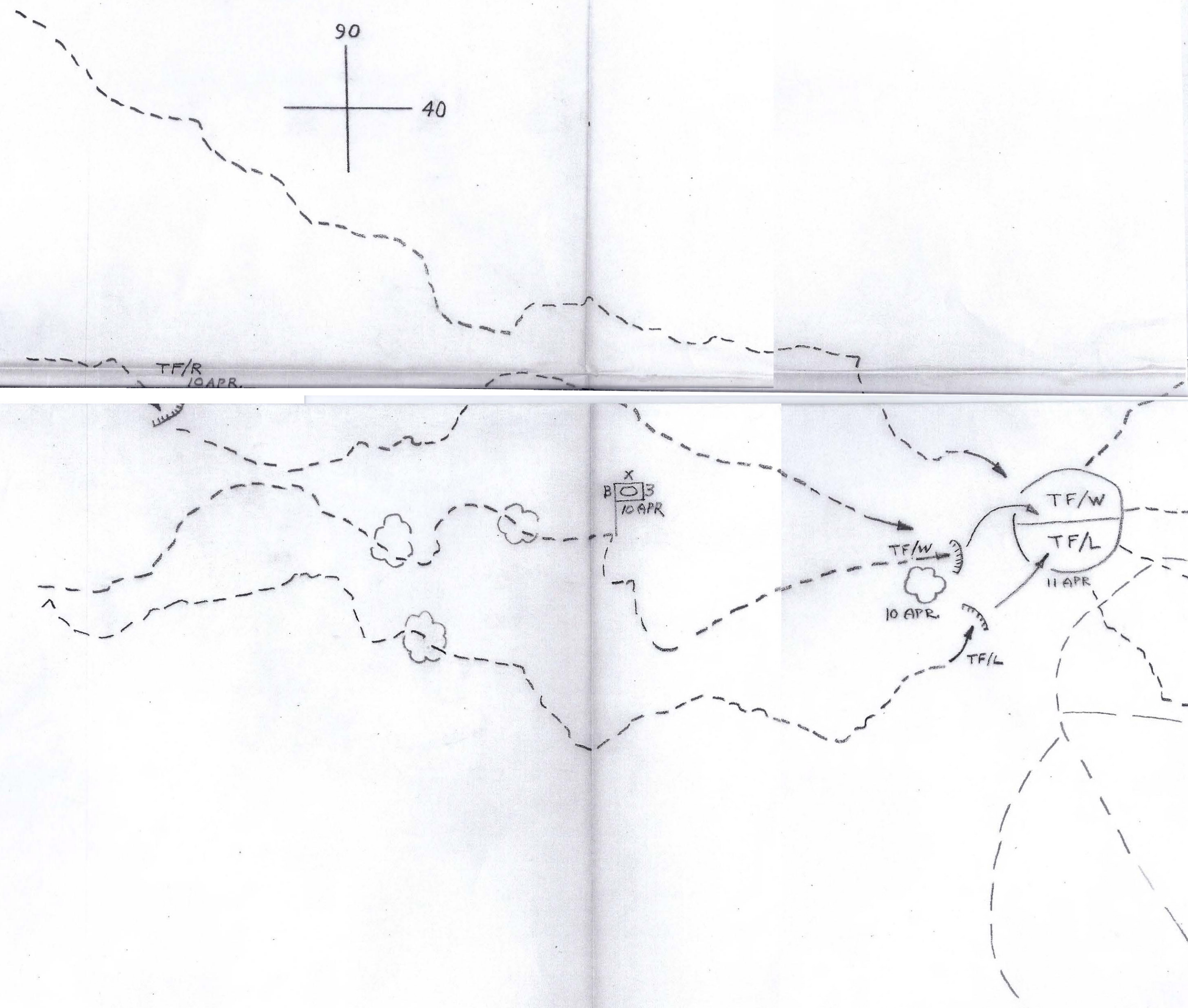
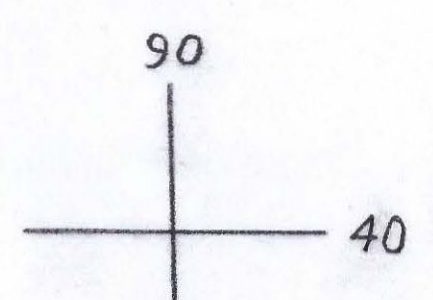
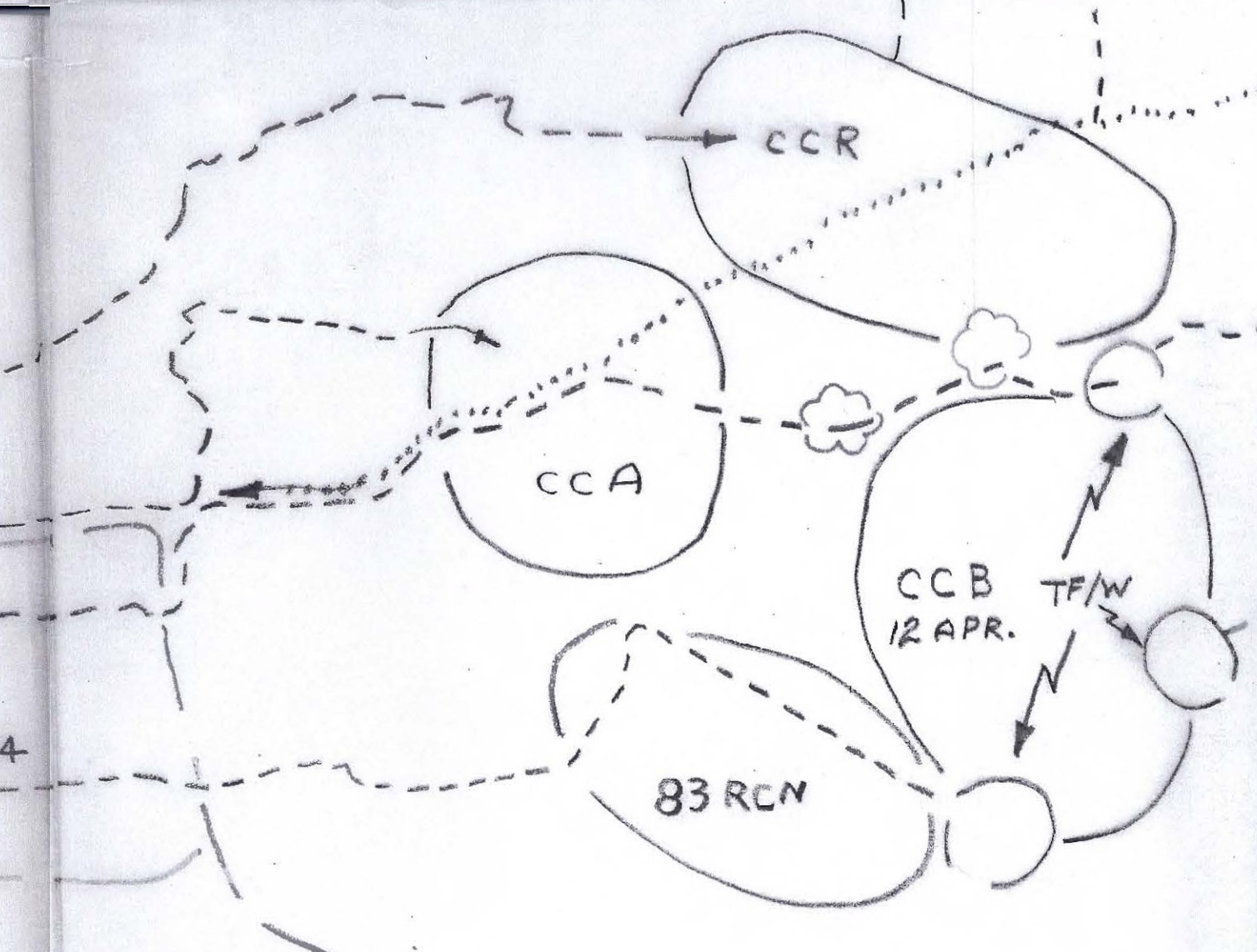



ANNEX No 2 MAP "A"
SHEET 2
GERMANY 1:100,000 - SHEETS Q5, P6, Q6

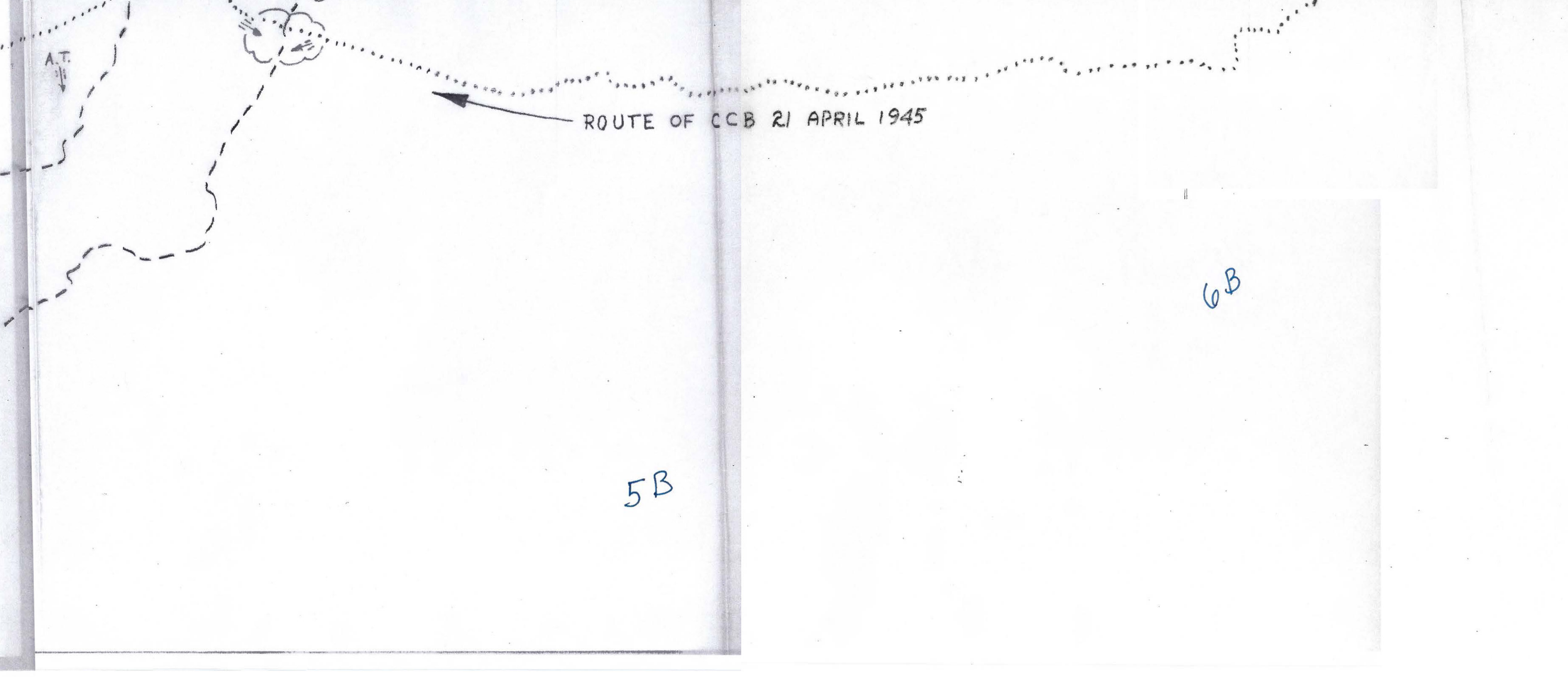


3B

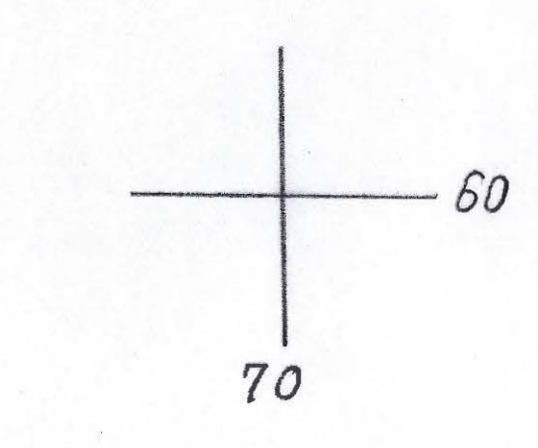


5B

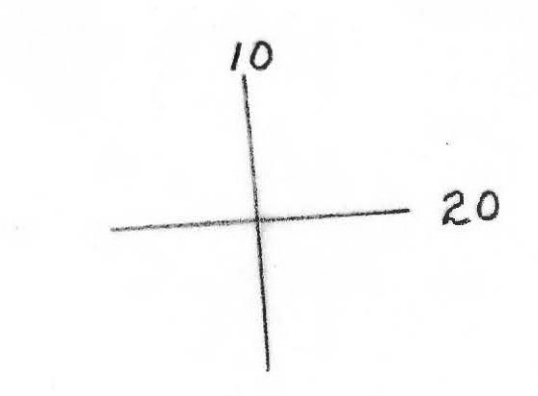
4B



5A



6B



7B

7A